


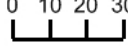



<p>Aveley Marshes PLAN A</p>	<p style="text-align: right;">N ↑</p>
<p>    </p> <p>The National Land & Property Gazetteer NATIONAL STREET GAZETTEER Licensed Partner</p>	<p> Scale: 1:2500 Date: 29 April 2013 </p> <p style="text-align: right;">0 10 20 30 metres</p> 
<p>  </p> <p> London Borough of Havering Town Hall, Main Road Romford, RM1 3BD Tel: 01708 434343 </p>	<p> © Crown copyright and database rights 2013 Ordnance Survey 100024327 </p>